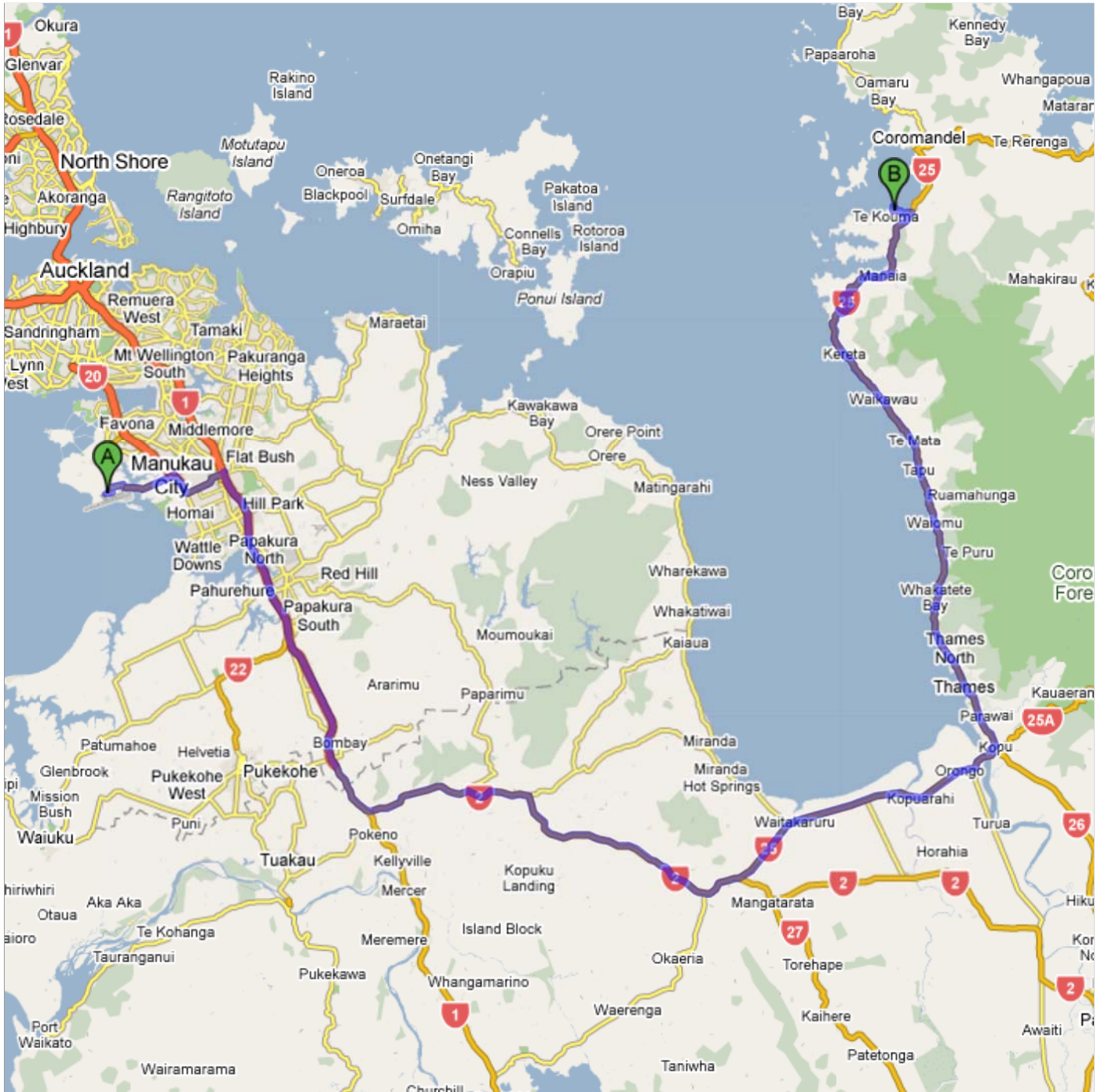







Save trees. Go green!
Download Google Maps on your phone at google.com/gmm



	1. Head northeast on Cyril Kay Rd toward Fred Ladd Way About 2 mins	go 0.5 km total 0.5 km
	2. Turn left at George Bolt Memorial Dr About 1 min	go 0.3 km total 0.8 km
	3. Turn right at Tom Pearce Dr Go through 1 roundabout About 3 mins	go 1.2 km total 2.0 km
	4. At the roundabout, take the 1st exit onto Puhinui Rd About 4 mins	go 4.1 km total 6.1 km
	5. Turn right to merge onto South Western Mwy About 2 mins	go 0.8 km total 7.0 km
	6. Continue on McLaughlins Rd	go 0.2 km total 7.2 km
	7. Slight right at Roscommon Rd About 1 min	go 0.7 km total 7.9 km
	8. Turn left at Wiri Station Rd About 5 mins	go 3.2 km total 11.1 km
	9. Continue on Redoubt Rd About 2 mins	go 0.3 km total 11.4 km
	10. Turn left to merge onto Southern Mwy About 19 mins	go 25.5 km total 37.0 km
	11. Continue straight onto Great South Rd About 3 mins	go 4.3 km total 41.2 km
	12. Take the ramp onto SH 2 About 13 mins	go 17.0 km total 58.3 km
	13. Turn left to stay on SH 2 About 13 mins	go 17.3 km total 75.6 km
	14. Turn left at SH 25 About 15 mins	go 21.6 km total 97.1 km
	15. Turn left to stay on SH 25 About 2 mins	go 1.7 km total 98.9 km
	16. Continue on Kopu Rd About 2 mins	go 1.0 km total 99.9 km
	17. Turn left at Ngati Maru Hwy About 5 mins	go 4.2 km total 104 km
	18. Continue on Jellicoe Cres About 1 min	go 0.7 km total 105 km
	19. Continue on Queen St About 3 mins	go 2.3 km total 107 km
	20. Turn right at Tararu Rd About 5 mins	go 2.5 km total 110 km
	21. Continue on Thames Coast Rd About 11 mins	go 15.2 km total 125 km
	22. Turn left to stay on Thames Coast Rd About 4 mins	go 5.9 km total 131 km
	23. Turn left to stay on Thames Coast Rd About 4 mins	go 5.1 km total 136 km

-  24. Turn **left** to stay on **Thames Coast Rd** go 2.6 km
total 139 km
About 3 mins
-  25. **Thames Coast Rd** turns slightly **right** and becomes **Manaia Rd** go 9.1 km
total 148 km
About 7 mins
- 26. Continue on **SH 25** go 4.0 km
total 152 km
About 3 mins
- 27. Continue on **Manaia Rd** go 2.2 km
total 154 km
About 2 mins
-  28. Sharp **left** at **Te Kouma Rd** go 2.0 km
total 156 km
About 6 mins
-  29. Slight **left** at **Puriri Rd** go 0.1 km
total 156 km

 Puriri Rd, Te Kouma, Waikato 3581, New Zealand

These directions are for planning purposes only. You may find that construction projects, traffic, weather, or other events may cause conditions to differ from the map results, and you should plan your route accordingly. You must obey all signs or notices regarding your route.

Map data ©2009 MapData Sciences Pty Ltd